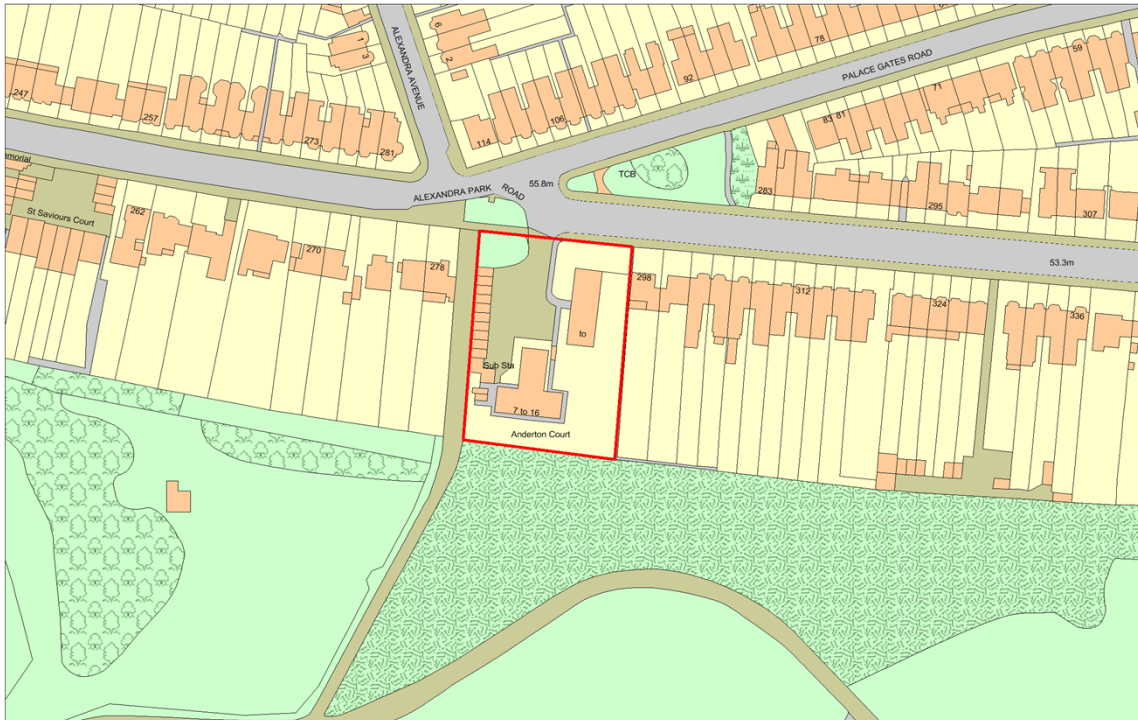


Appendix 1a: Map showing Anderton Court, Alexandra Park Road, N22

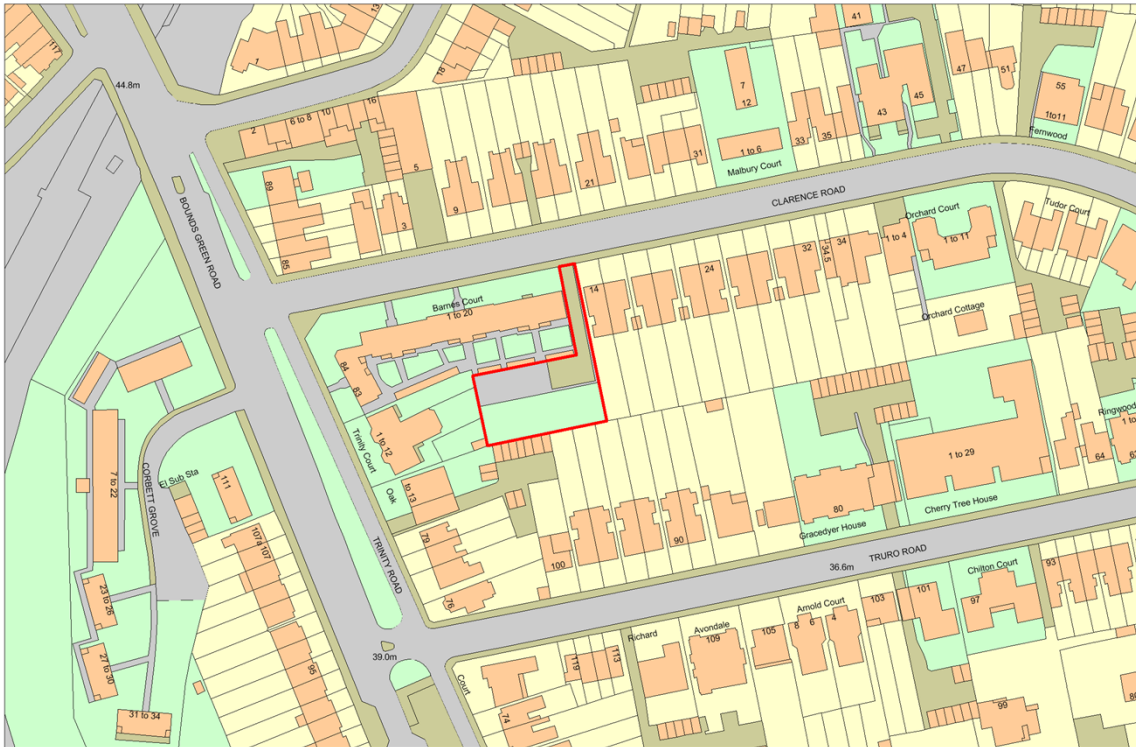
Anderton Court Road Garages



Produced by Business Intelligence, Haringey Council
© Crown copyright. All rights reserved LBH (100019199) (2014)

Appendix 1b: Map showing Parking area, Barnes, Clarence Road, N22

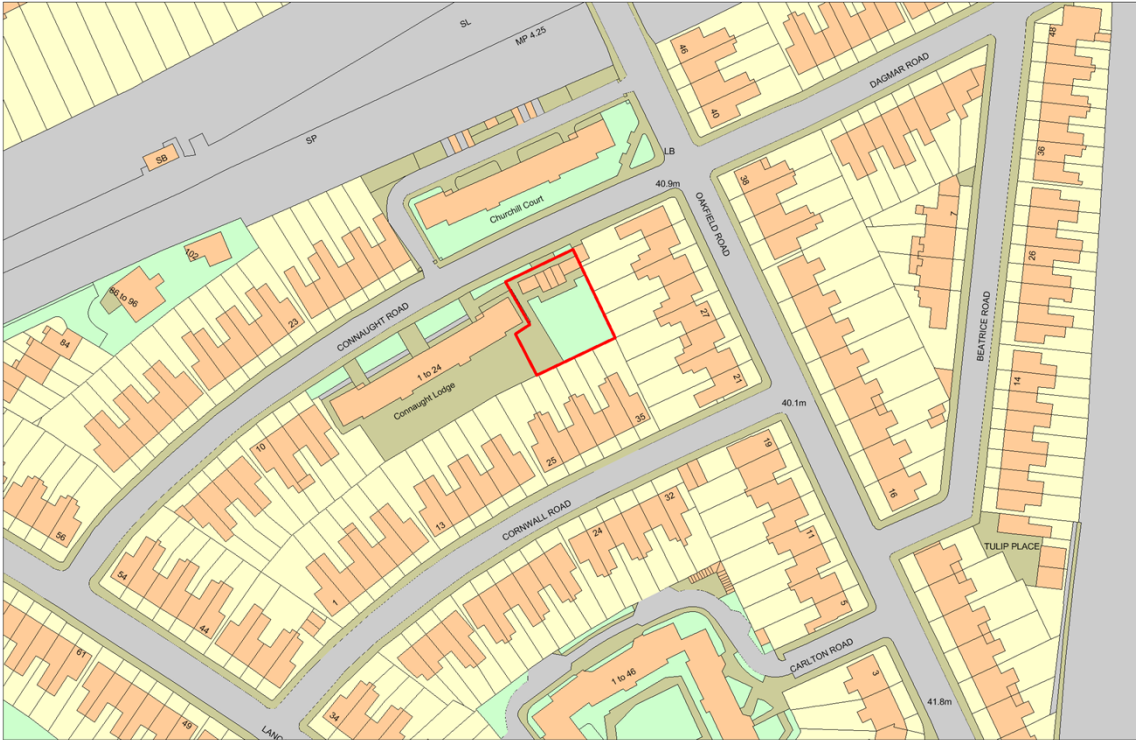
Parking Area, Barnes Court, Clarence Road



Produced by Business Intelligence, Haringey Council
© Crown copyright. All rights reserved LBH (100019199) (2014)

Appendix 1c: Map showing Connaught Lodge garages, Connaught Road, N4

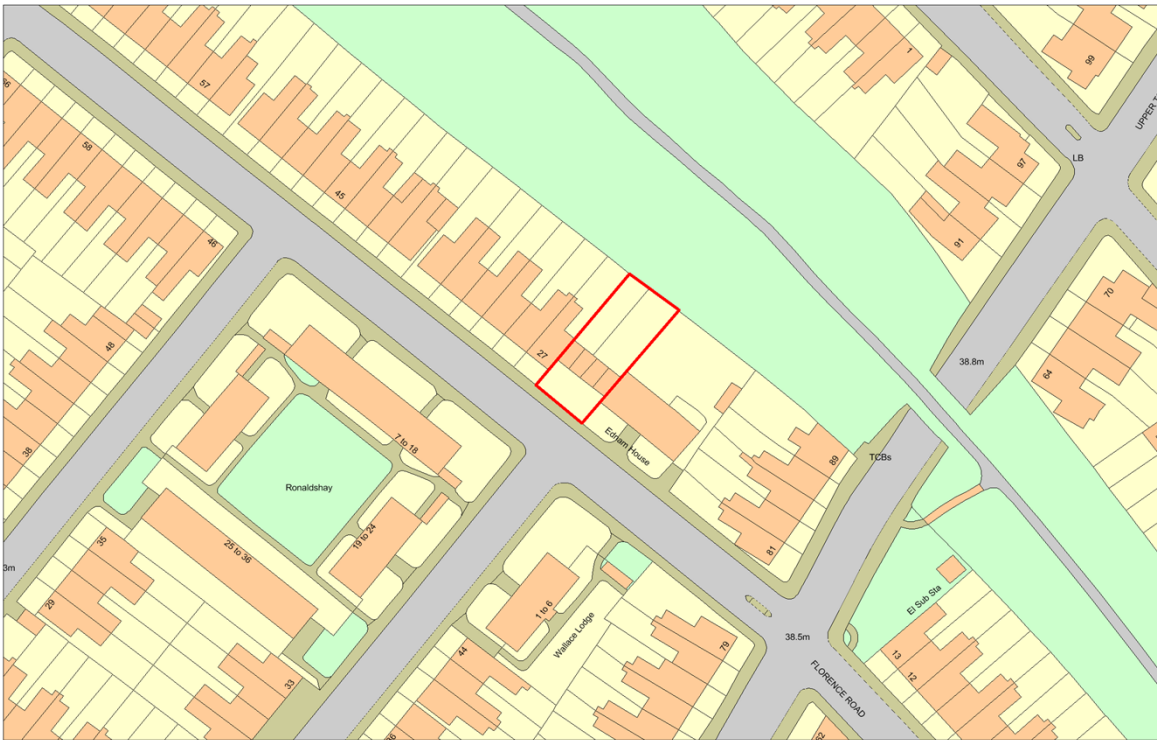
Connaught Lodge Garages



Produced by Business Intelligence, Haringey Council
© Crown copyright. All rights reserved LBH (100019199) (2014)

Appendix 1d: Map showing Ednam House garages, Florence Road, N4

Ednam House Garages



Produced by Business Intelligence, Haringey Council
© Crown copyright. All rights reserved LBH (100019199) (2014)

Appendix 1e: Map showing Parking area, Fenton Road, N17

Fenton Road Parking Area



Produced by Business Intelligence, Haringey Council
© Crown copyright. All rights reserved LBH (100019199) (2014)

Appendix 1f: Map showing Parking area, Whitbread Close, N17

Parking Area Whitbread Close



Produced by Business Intelligence, Haringey Council
© Crown copyright. All rights reserved LBH (100019199) (2014)

Appendix 1g: Map showing Land between 10 – 12 Muswell Hill Place, N10

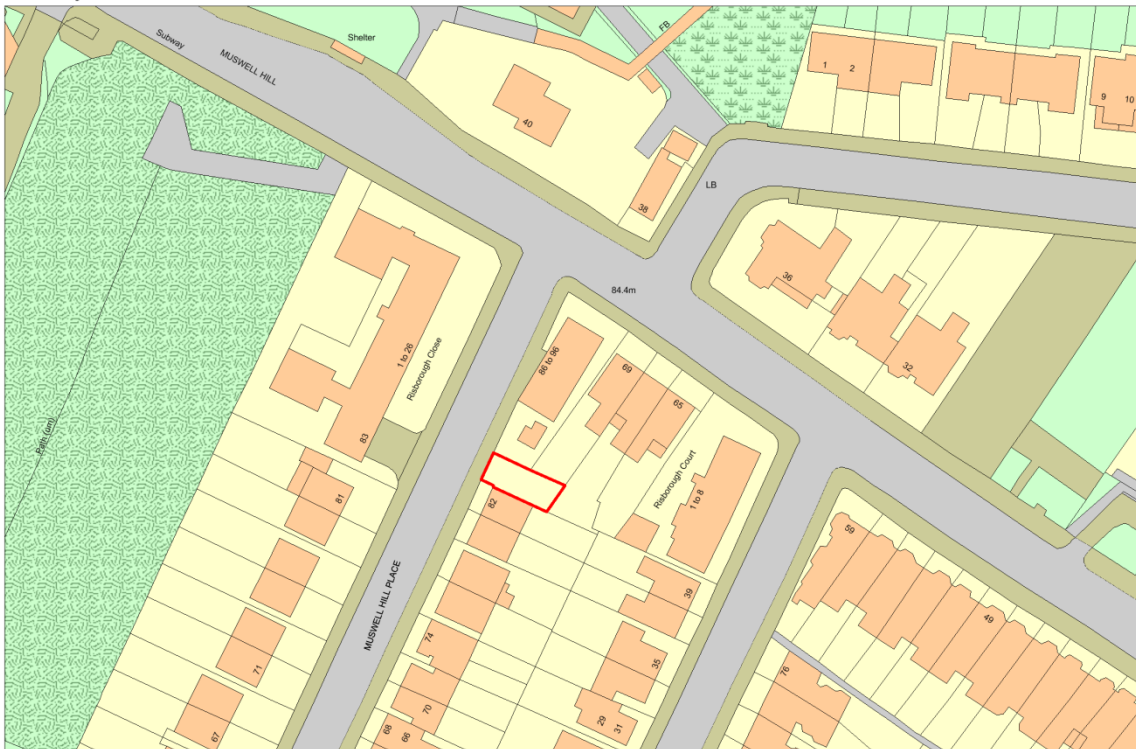
Land between 10-12 Muswell Hill Place



Produced by Business Intelligence, Haringey Council
© Crown copyright. All rights reserved LBH (100019199) (2014)

Appendix 1h: Map showing Land adjacent to 82 Muswell Hill Place, N10

Land adjacent to 82 Muswell Hill Place



Produced by Business Intelligence, Haringey Council
© Crown copyright. All rights reserved LBH (100019199) (2014)